Framework for Sustainable Watershed Management

U.S. EPA CNS Workshop
Washington, DC
November 8-9, 2007

Pamela V'Combe, Watershed Planner
DRBC

Pocono Creek Pilot Study 2000-2004

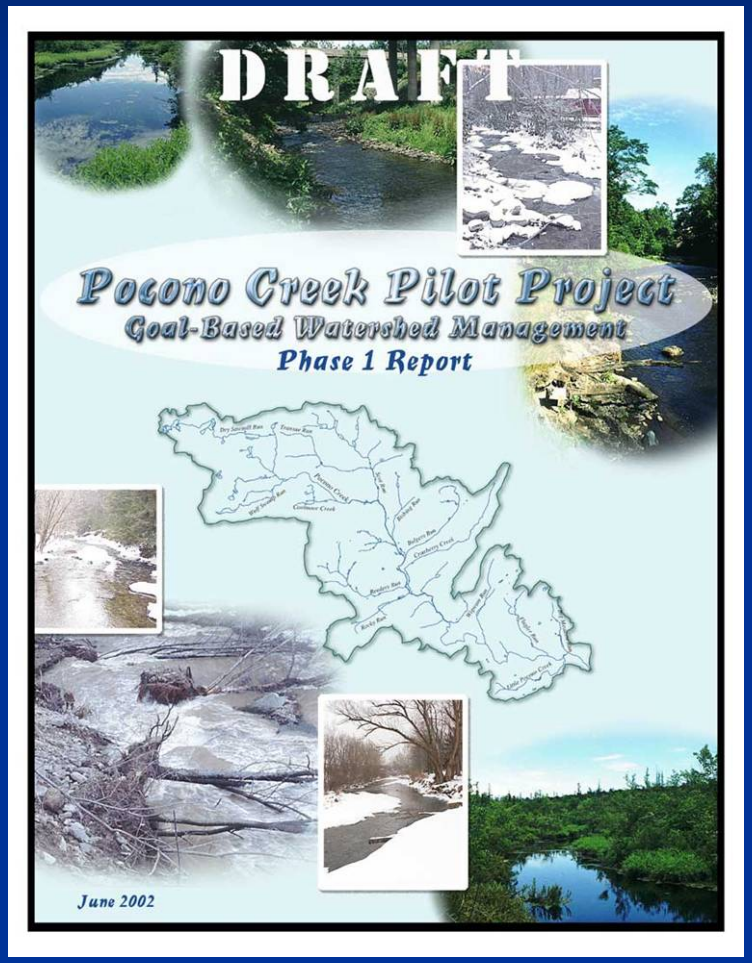

Major Water Resources Issues in Pocono Creek Watershed

- 1. Stream Flow
- 2. Water Quality
- 3. Stream Channel Stability
- 4. Aquatic Ecology

Delaware River Basin Commission

Pocono Creek Watershed

Pocono Creek is 18 Miles - Watershed 46.5 sq. mi.

Tributaries are HQ & EV Cold Water Stream (PADEP) & Class A Wild Trout Stream (PF&BC)

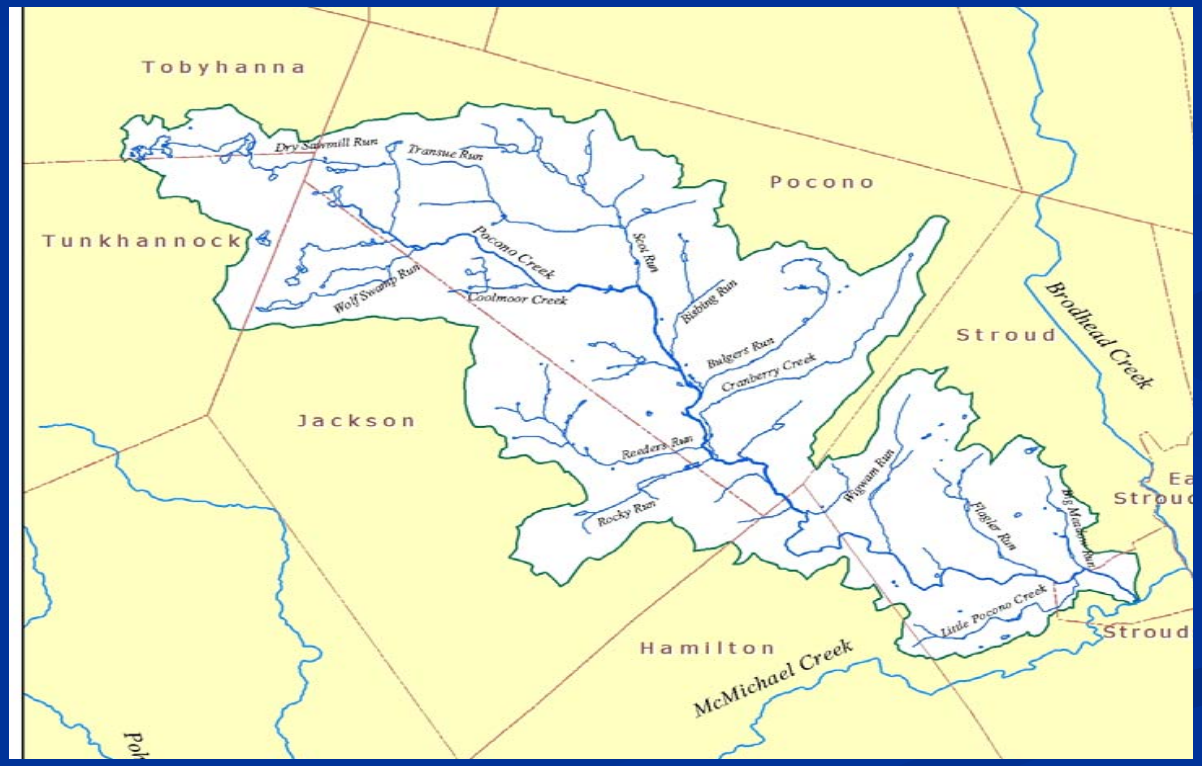

Delaware River Basin Commission

Pocono Creek Watershed

Monroe County PA – 2nd in Growth

Tourism Based Economy

Population Increased > 50% in past decade

More than 50% Undeveloped

90 minute Drive from Philadelphia & NYC

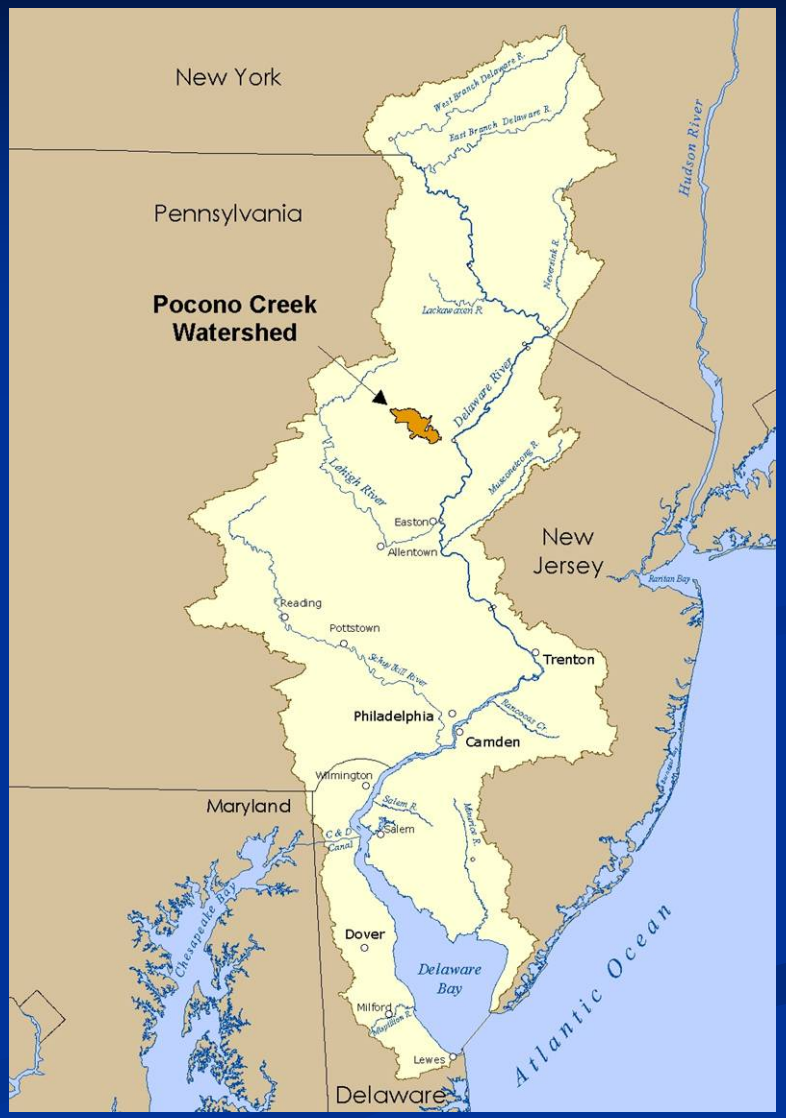

Delaware River Basin Commission

Two Ecoregions

Appalachian Plateau

Ridge & Valley

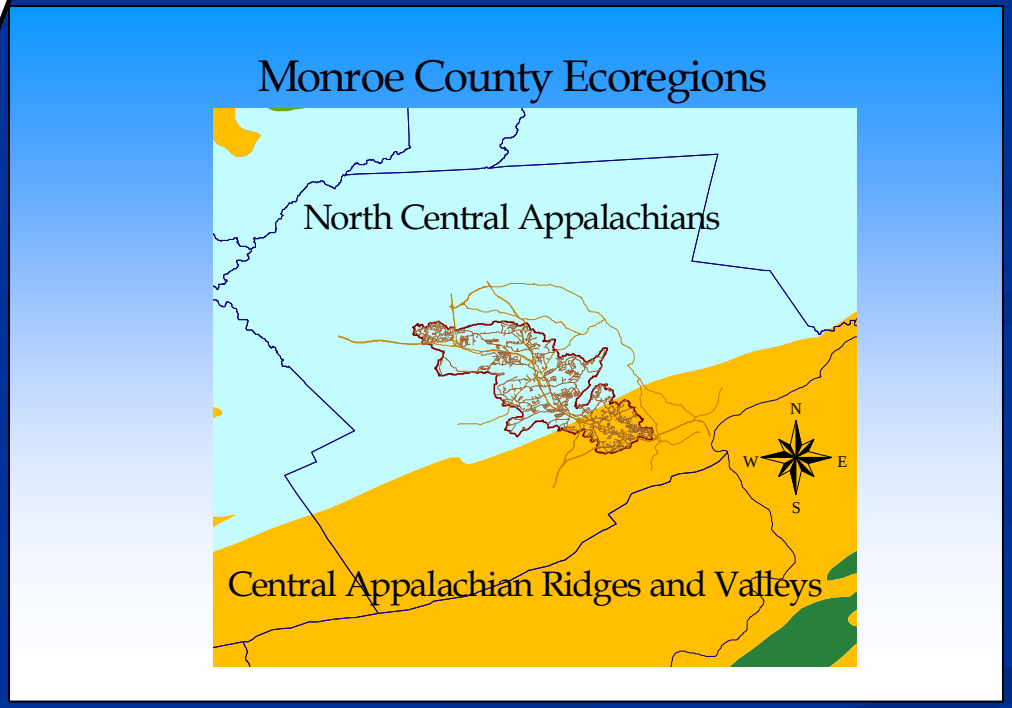

Delaware River Basin Commission

Pocono Creek Watershed Goals

- **Maintain high quality water quality**
- Preserve stream corridors and floodplains
- **Coordinate watershed planning process with other levels of government**
- **Maintain existing stream flow**
- Develop using village centers and conservation design
- Establish an economy compatible with the environment
- Preserve open space

Copyright 2006 The New York Times Company

Delaware River Basin Commission

Water Quantity Goals

Maintain existing stream flows

&

Support natural ecosystems

Delaware River Basin Commission

Framework for Sustainable Watershed Management

Manage the Water Resources to Meet Current and Future Needs

This research is funded by U.S. EPA - Science To Achieve Results (STAR) Program
Grant #

Delaware River Basin Commission

Brodhead Watershed Association

Preparing Monroe County for the future... MONROE 2020

MONROE COUNTY CONSERVATION DISTRICT
ENVIRONMENTAL EDUCATION CENTER

USGS
science for a changing world

PENNSYLVANIA FISH & BOAT COMMISSION

Sustainable Watershed Conditions

Water Resources to Support Human Needs & Ecological Habitat



Delaware River Basin Commission

Framework for Sustainable Watershed Management

Approach: To use sound science to develop water resource management strategies and polices that local decision makers **a) adopt** and **b) implement**.

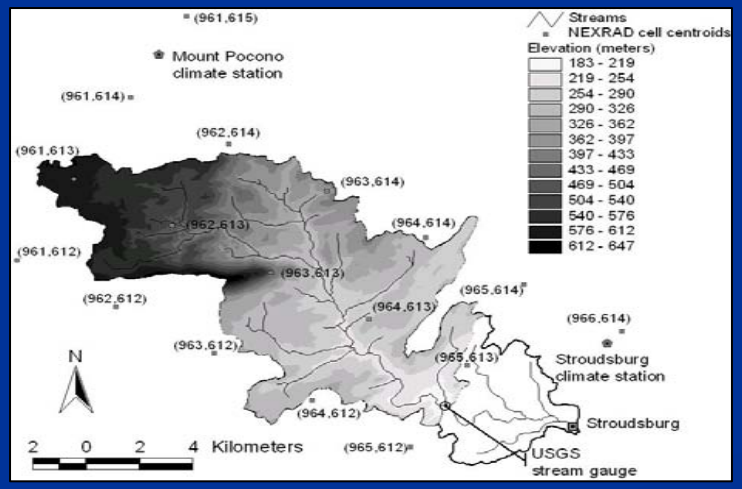

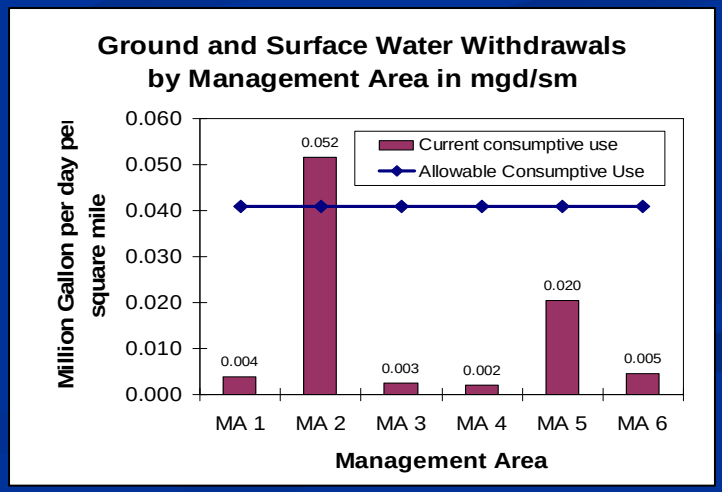

Delaware River Basin Commission

Framework for Sustainable Watershed Management

- Stage 1 – Technical & Scientific Research
- Stage 2 – Development of Management Strategies & Planning Tools
- Stage 3 – Innovative Watershed Community Event

Delaware River Basin Commission

The Framework for Sustainable Watershed Management

1. Technical Process

Establish Baseline Information
(Gwater Model, Water Budget, etc.)

Establish HIP Stream Classification

Determine Effects of Land Use on:
- Ground Water Withdrawals
- Recharge
- Stream Ecology

Determine Thresholds for:
- Groundwater Withdrawals
- Minimum Recharge

2. Planning Method

Based on Community-driven Watershed Goals

from Pilot Project

DEVELOP WATER RESOURCE MANAGEMENT PRACTICES FROM SCIENCE

Assess Needs & Implementation at:
- Local
- Regional/State
- Developers
- Utilities

3. Watershed Outreach

INFLUENCE DEVELOPMENT SO THAT IT PROTECTS THE ENVIRONMENT

SOCIAL MARKETING EFFORT
"Sustain Development – Save a Trout"
&
WATERSHED EVENT

PHASE 2 – IMPLEMENTATION

Models and HIP Process

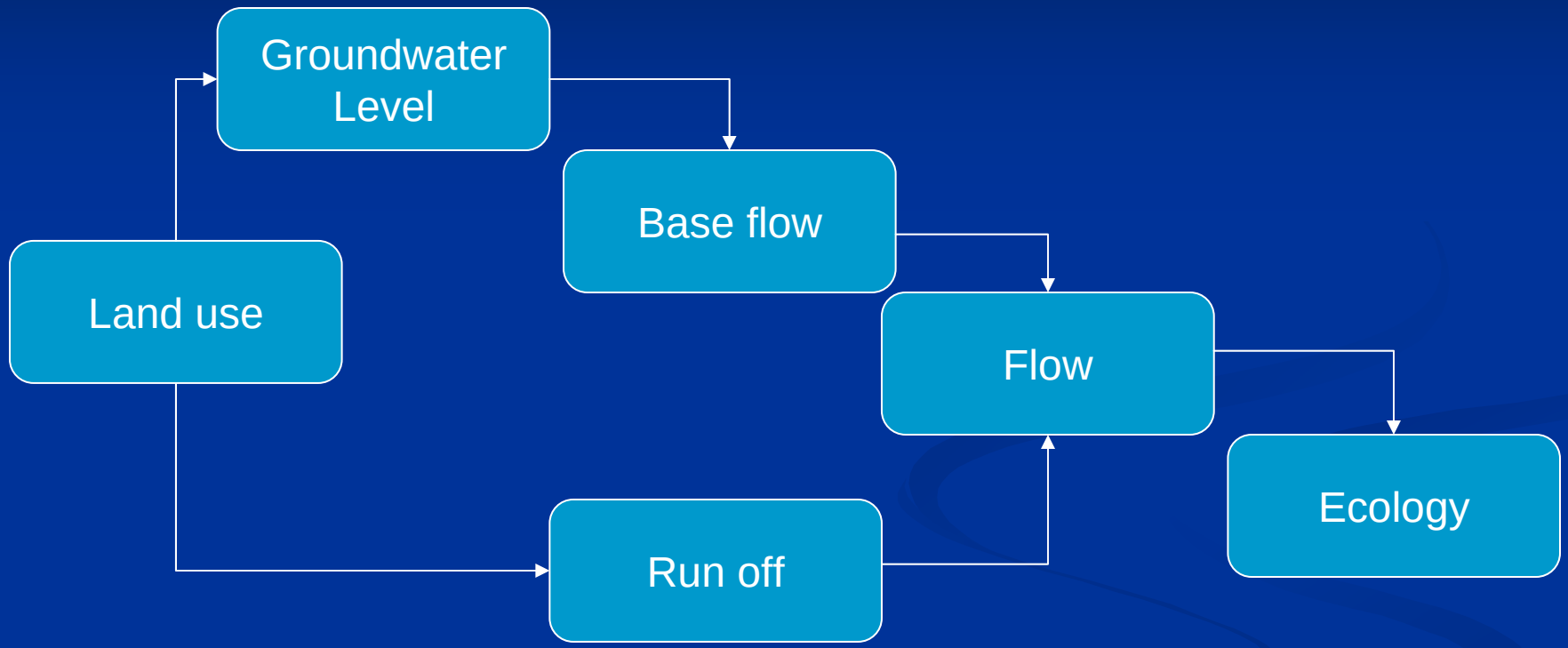

Delaware River Basin Commission

Technical Stage

- Completed Baseline Studies for:

Existing Water Budget
Ground Water/Surface Water Interface
Streamflow Statistics
Hydrologic Conditions
Existing Water Demands

Characterize hydrologic relationships between baseflows and withdrawals

- Identify stressors for existing habitat
- Determine necessary conditions to maintain sustainable flows in Pocono Creek Watershed

Delaware River Basin Commission

HYDROLOGY MODEL STUDY

RESULTS Based on Projected Build Out -

Recharge reduced in 26 out of 29 recharge areas

Daily Base Flow < 31%
Low Flow 7Q10 < 11%,
Monthly Median Daily Flow < 10%

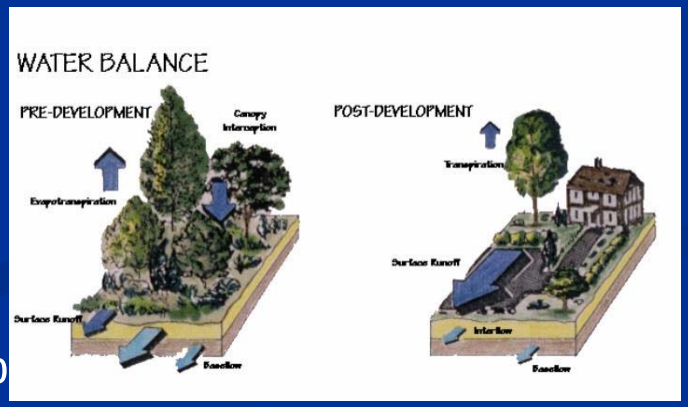

Monthly Peak of Daily Flows > by 21%
Annual Maximum of Daily Flow > 19%

Watershed-averaged Groundwater Recharge < 31%

Delaware River Basin Commission

USGS MODFLOW-2000 Groundwater Flow Model

Measured Effects on Base Flow from

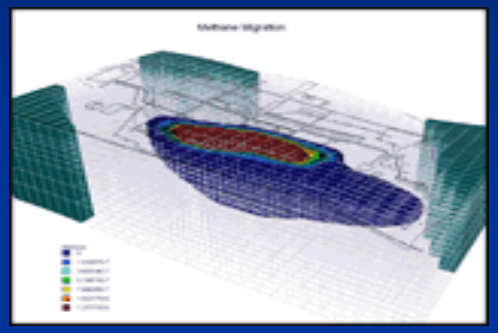

Ground-Water Withdrawals

&

Reduced Recharge from Land Use Change

- Three-dimensional model
- Entire Pocono Creek watershed
- Used EPA-ORD hydrology model recharge values for 2000 land use & 2020 land use.

Delaware River Basin Commission

USGS MODFLOW-2000 Groundwater Flow Model

2020 Build-out:

- Effects of withdrawals are related to drainage area
- Base flows < 38 to 100%
- Groundwater withdrawals and surface water withdrawals equally affect stream flow

Delaware River Basin Commission

In 2007 -

We Got HIP -

The Pocono Creek
Hydroecological
Integrity Assessment Process

Delaware River Basin Commission

and….

We Got HAT -

The Pocono Creek

Hydroecological Assessment Tool

Delaware River Basin Commission

Purpose of HIP

Links Streamflow and Stream Health in order to maintain healthy aquatic ecosystems

- sustain or restore stream communities
- sustain or restore stream integrity

Delaware River Basin Commission

Purpose of HAT

Establishes a hydrologic baseline to:

- Determine environmental flow standards, and
- Assess alternate (future) conditions

Delaware River Basin Commission

Fundamental Scientific Principle

- Ecological integrity of river ecosystems depends on their natural dynamic character (Poff and others 1997).
- Altering flow regimes affects stream biota in relation to the degree of alteration (Bunn and Arthington 2002).

Delaware River Basin Commission

Flow – "Master Variable"

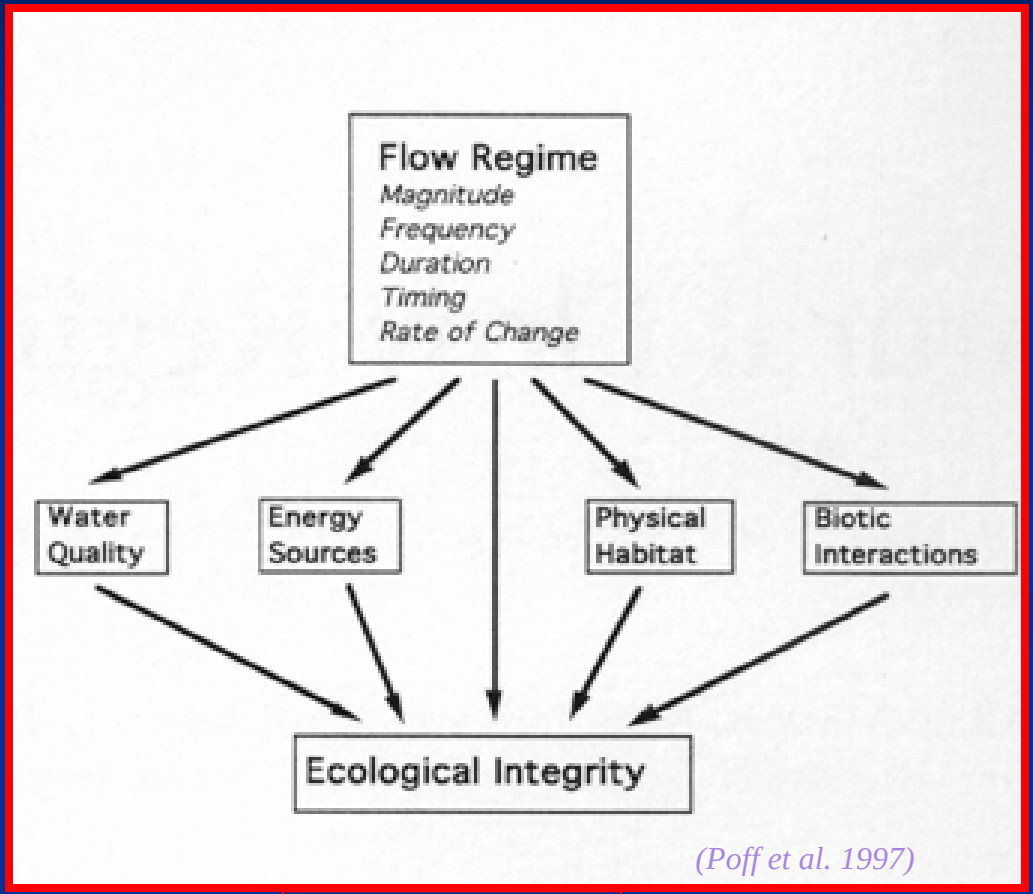

Perspective

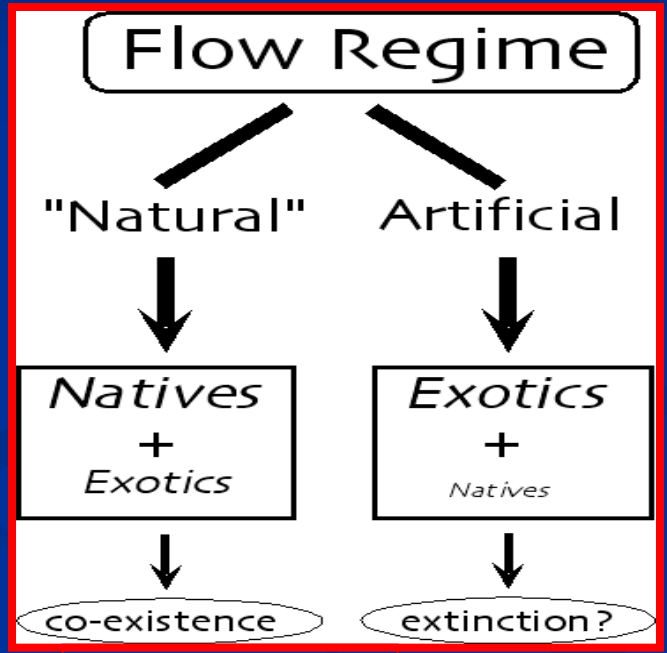

Implication

Delaware River Basin Commission

Dynamic Variables

9 FLOW COMPONENTS

Flow Conditions:	Ave., Low and High
Frequency of Flow Events:	Low Flow Events High Flow Events
Duration of Flow Events:	Low Flow Conditions High Flow Conditions
Timing	
Rate of Change in Flow Events	

Delaware River Basin Commission

"Table 3." Statistically Significant Stream Type Specific Indices (171)

	Stream Classification				
Perennial	**Flashy/Runoff**	Snow & Rain	Snowmelt	Stable GW	All Streams
Magnitude of flow events Average flow conditions	M_A18, M_A39, M_A26, M_A37	M_A9, M_A15, M_A33, M_A32	M_A24, M_A11, M_A43, M_A40, M_A45	M_A39, M_A13, M_A44, M_A40, M_A9	M_A20, M_A37, M_A34, M_A40
Low flow conditions	M_L6, M_L13, M_L13, M_L16	M_L20, M_L4, M_L21, M_L16	M_L3, M_L19, M_L20, M_L3, M_L13	M_L20, M_L20, M_L13, M_L15, M_L21	M_L8, M_L19, M_L13, M_L15
High flow conditions	M_H5, M_H16, M_H20, M_H18	M_H24, M_H4, M_H18, M_H26	M_H14, M_H17, M_H12, M_H13, M_H16	M_H16, M_H2, M_H21, M_H3, M_H1	M_H20, M_H3, M_H20, M_H23
Frequency of flow events Low flow conditions	F_L3, F_L3, F_L1, F_L1	F_L3, F_L2, F_L1, F_L1	F_L1, F_L3, F_L3, F_L2, F_L3	F_L3, F_L1, F_L1, F_L2, F_L3	F_L3, F_L3, F_L1, F_L2
High flow conditions	F_H4, F_H3, F_H1, F_H9	F_H4, F_H10, F_H1, F_H10	F_H7, F_H3, F_H3, F_H4, F_H11	F_H3, F_H9, F_H5, F_H10, F_H11	F_H7, F_H3, F_H9. F_H2
Duration of flow events Low flow conditions	D_L4, D_L12, D_L16, D_L6	D_L15, D_L1, D_L16, D_L12	D_L16, D_L14, D_L5, D_L9, D_L17	D_L4, D_L16, D_L16, D_L11, D_L7	D_L3, D_L12, D_L16, D_L6
High flow conditions	D_H2, D_H13, D_H20, D_H8	D_H12, D_H2, D_H20, D_H24	D_H11, D_H14, D_H1, D_H9, D_H23	D_H14, D_H2, D_H17, D_H12, D_H23	D_H11, D_H2, D_H15, D_H8
Timing of flow events	T_A1, T_A1, T_L1, T_A3	T_A1, T_H2, T_L2, T_H3	T_H3, T_A1, T_L2, T_L1, T_A3	T_A1, T_H3, T_H2, T_A1, T_A2	TA1, TH2, TL3, TA1
Rate of change in flow events	R_A3, R_A7, R_A8, R_A5	R_A7, R_A1, R_A6, R_A2	R_A6, R_A3, R_A1, R_A2, R_A4	R_A7, R_A3, R_A8, R_A1, R_A6	R_A6, R_A3, R_A8, R_A2

From Olden & Poff 2003

Pocono Creek HIP

USGS Task A –

1) Classify streams – hydrologically & develop flow standards – (NJSCT?)
2) Characterize hydrologic alteration – 2000 baseline & 2020 'build out' –

(NJHAT or NATHAT?)

Delaware River Basin Commission

All Ready Done in NJ!

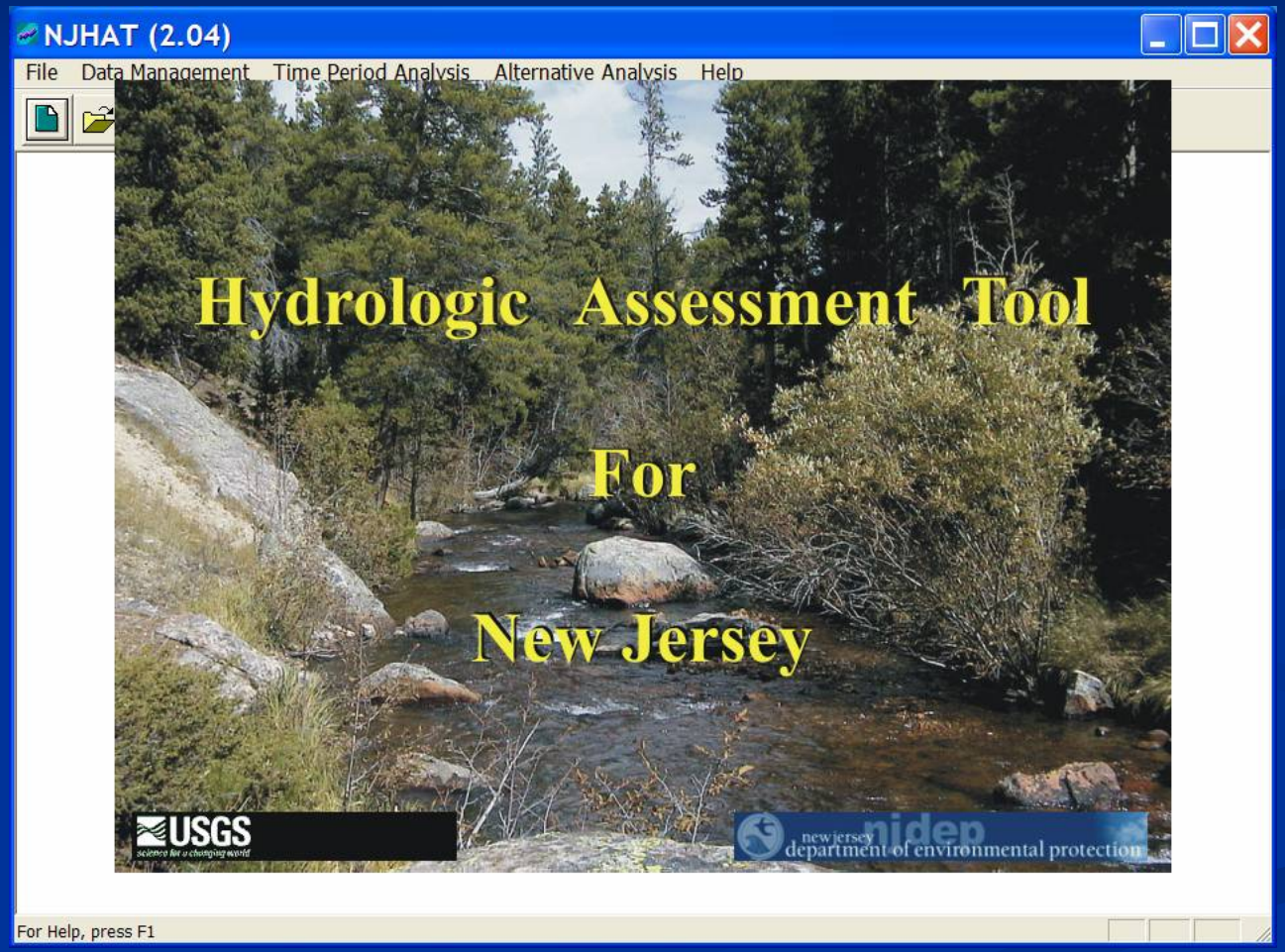

Delaware River Basin Commission

Distribution of Four NJ Stream Types

- All perennial
- Group B – GW influenced High base flow, low variability daily flow
- Group D – small DA, low base flow, highly variable daily flow (flashy)
- Groups A & C – intermediate B/D, low to moderate daily flow variability, moderate baseflow, A - small flood

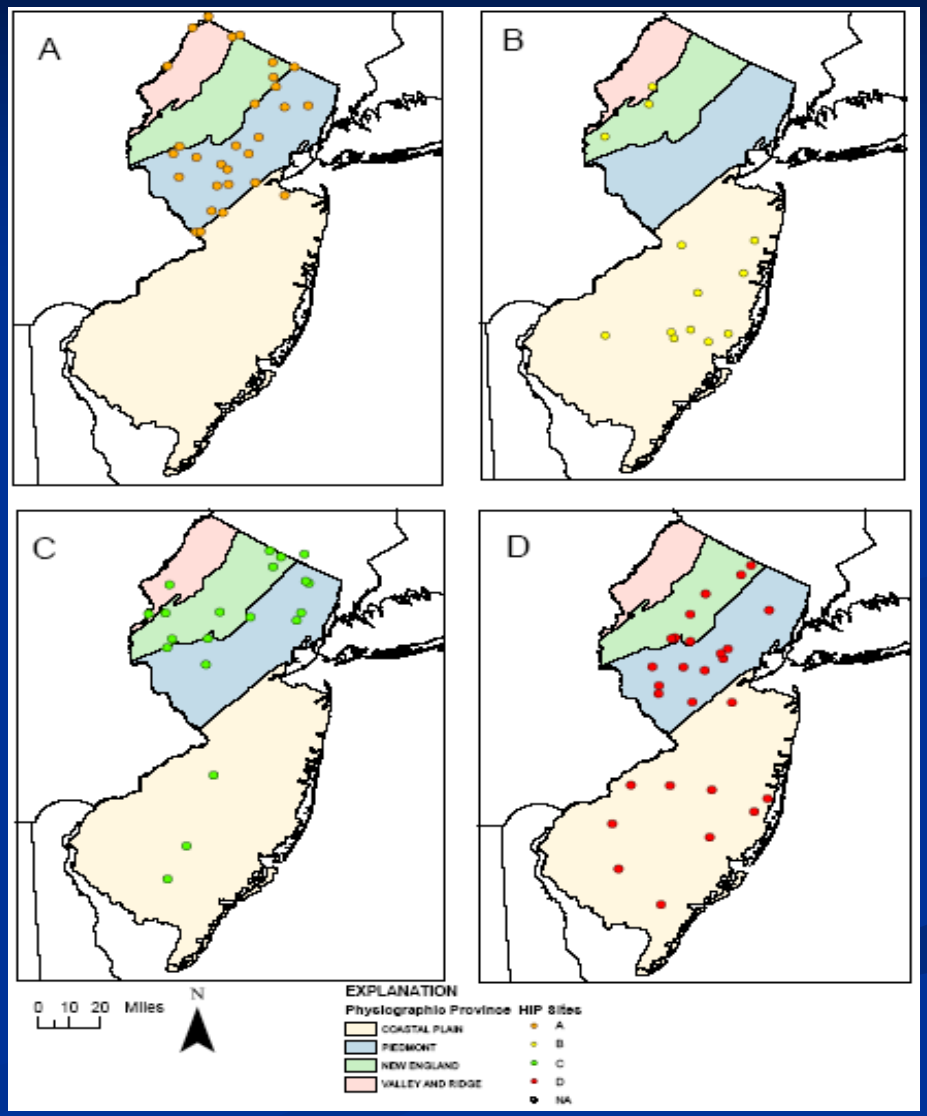

Delaware River Basin Commission

Hydrological Model's Sub – Basins Used

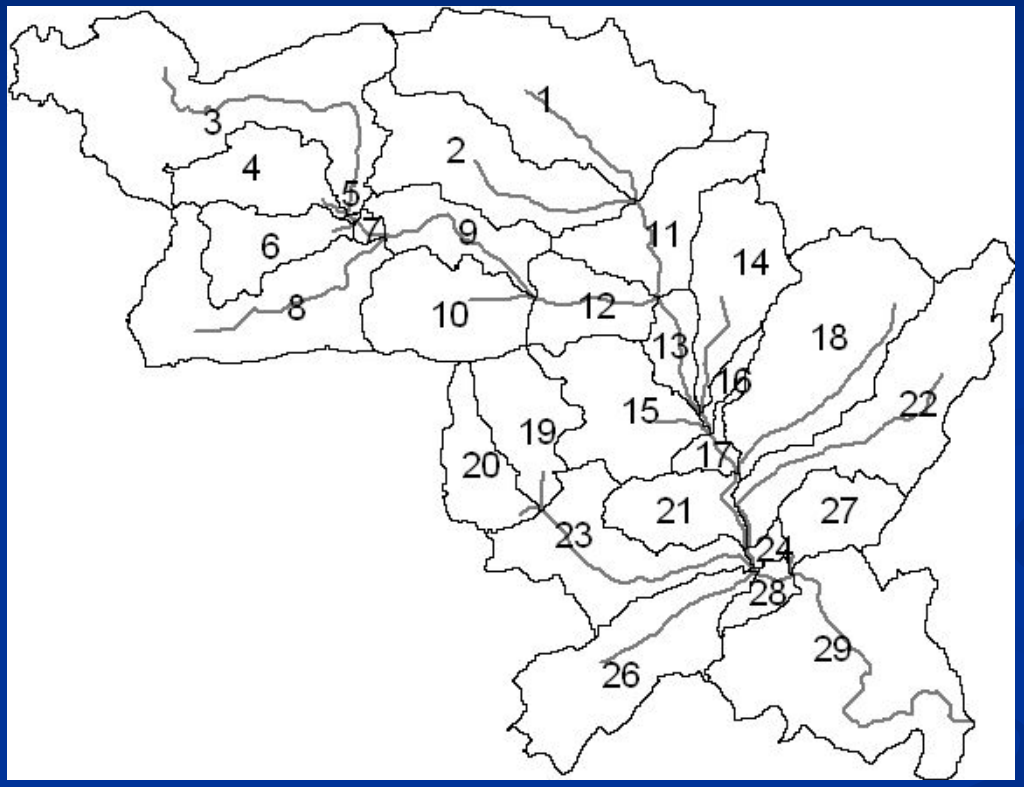

Delaware River Basin Commission

Task A: Objective (1) – Classify streams hydrologically

Used NJ Stream classification tool

NJ Stream Type	Pocono Sub Basins	Percent
A	6, 20	7
B	3, 18	7
C	5, 7, 9, 11, 12, 13, 15, 16, 17, 21, 24, 25, 28, 29	48
D	1, 2, 4, 8, 10, 14, 19, 22, 23, 26, 27	38

Delaware River Basin Commission

NJ Stream Classifications – "Bad Fit"

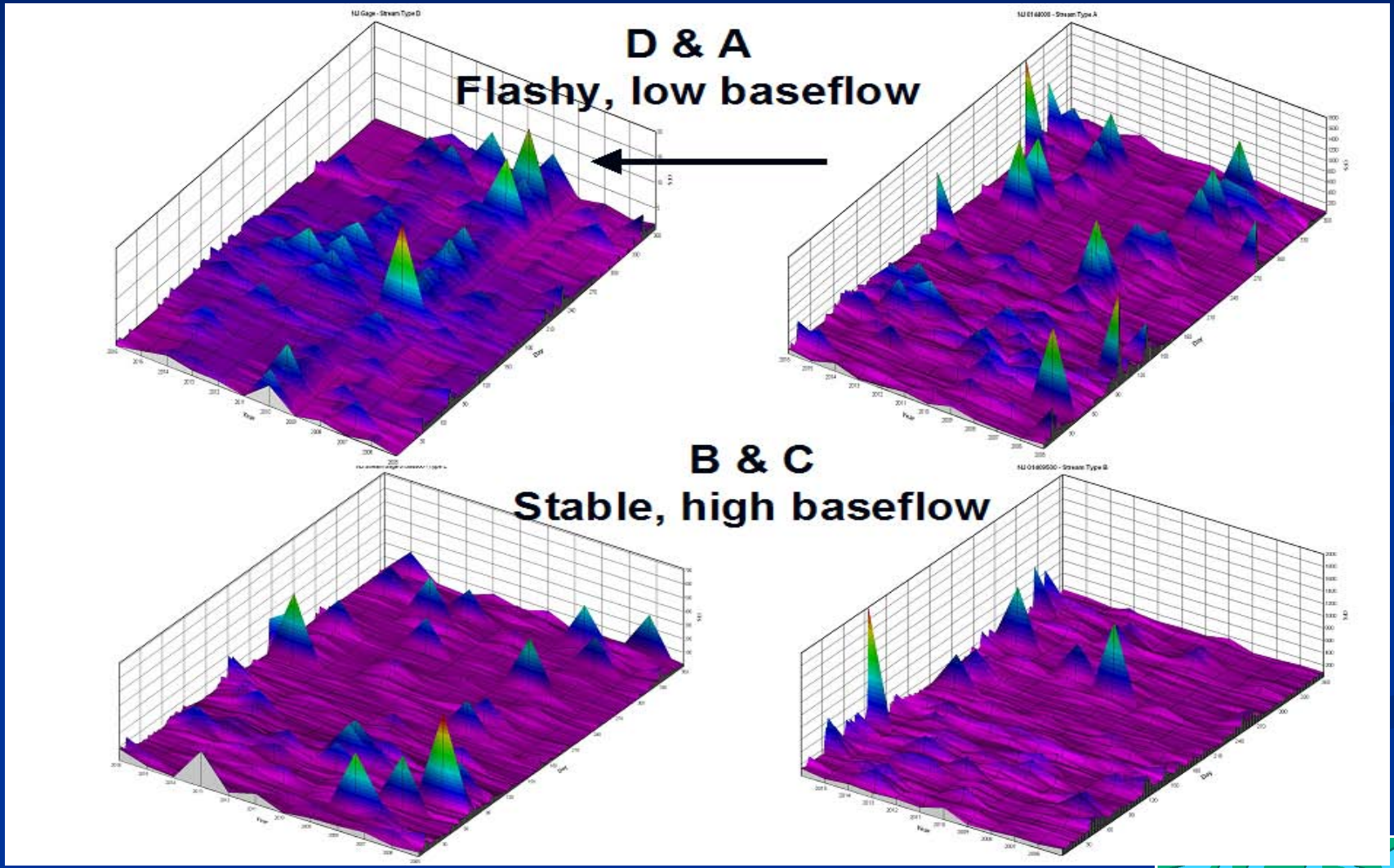

Delaware River Basin Commission

Start Again…..

Returned to National Classifications……

Olden & Poff National Classification

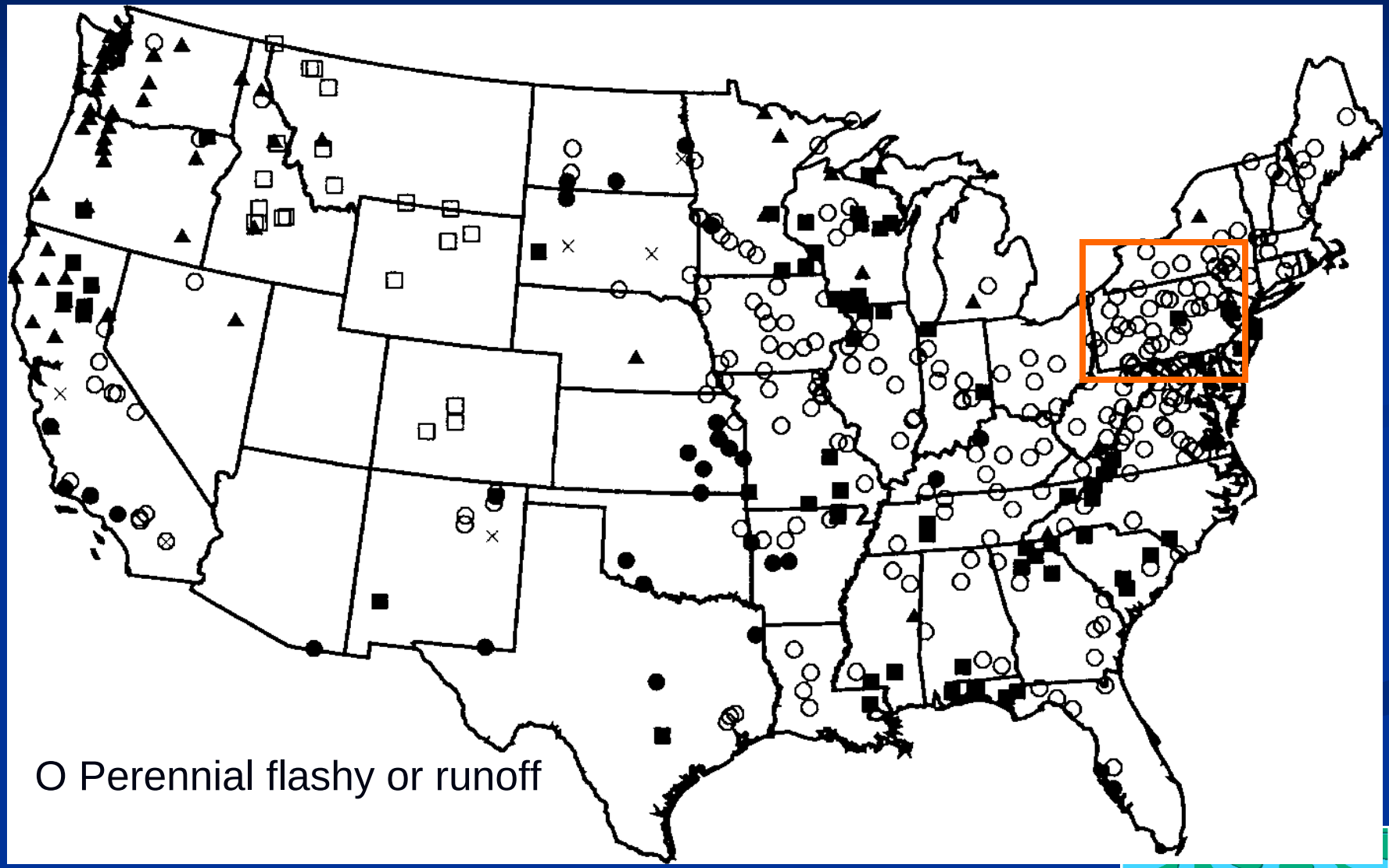

Delaware River Basin Commission

National Classifications

Poff 1996 – *Freshwater Biology*

- Unregulated gages – 806 & 420 "best" Nat, 35 PA.
- 11 indices, 10 stream types Nationally, 2 PA.
- 34 Perennial runoff – low flood seasonality, high seasonality of low flow.

Olden & Poff 2006 – *River Research & Applications*

- 420 "best" unregulated, 24 PA.
- 171 indices, Six stream types Nationally, 2 PA.
- 23 of 25 Perennial flashy or runoff – low flood. seasonality, high seasonality of low flow.

Delaware River Basin Commission

29 Sub Basins = 7 Clustered

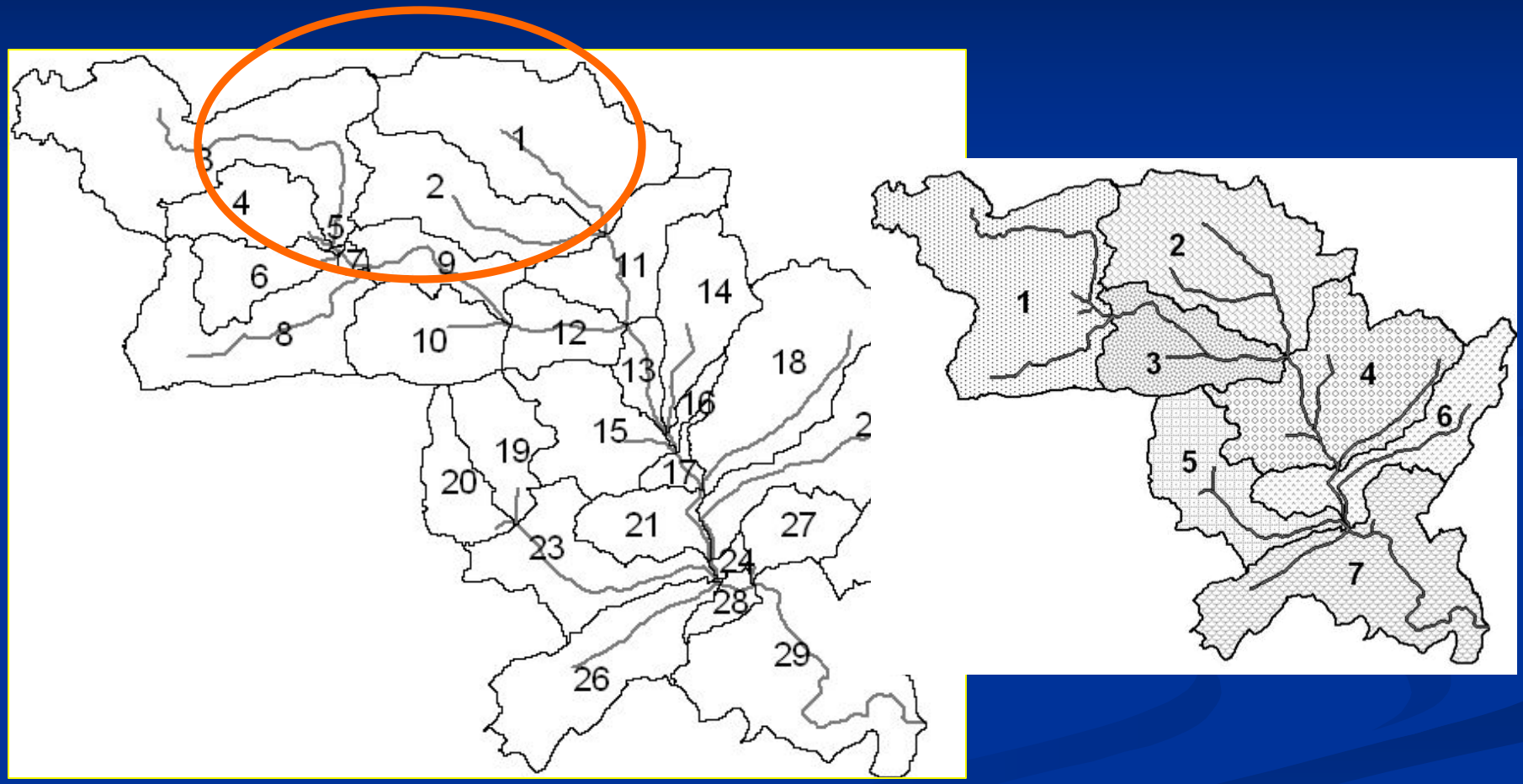

Delaware River Basin Commission

Flow Standards & Alteration Baseline vs. Build out SB 5

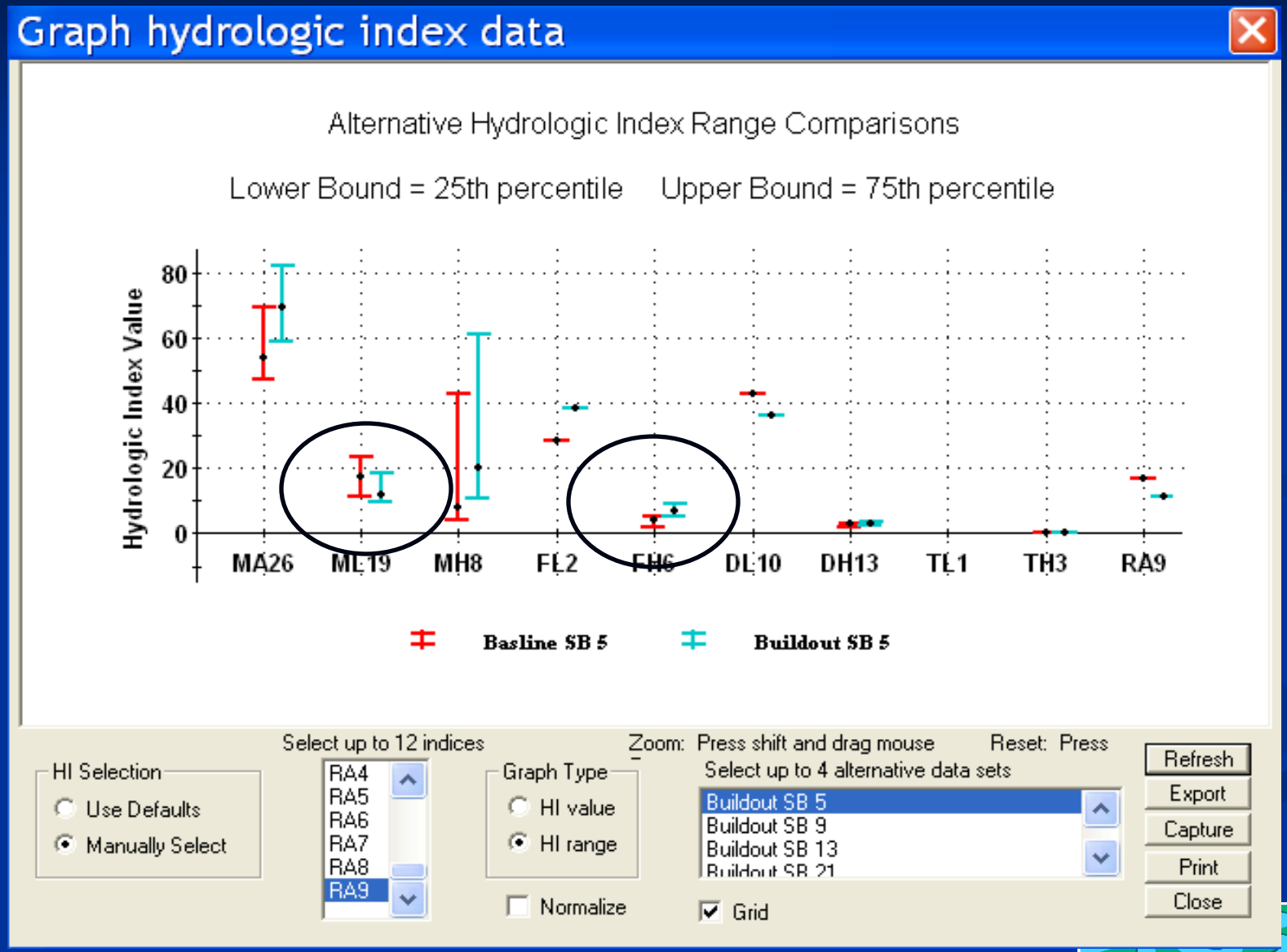

Delaware River Basin Commission

Median Monthly Maximum Flow

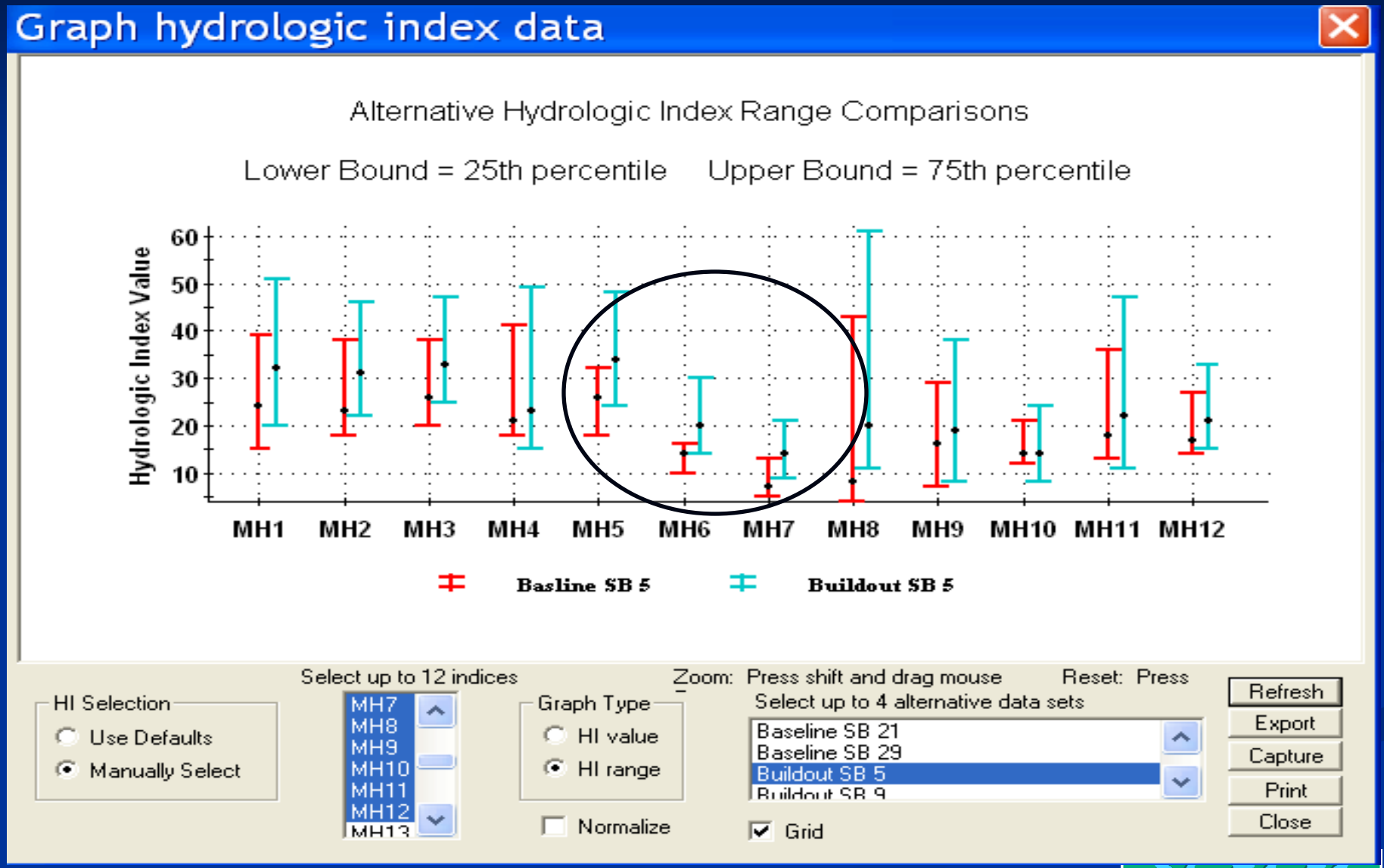

Delaware River Basin Commission

Median Monthly Minimum Flow

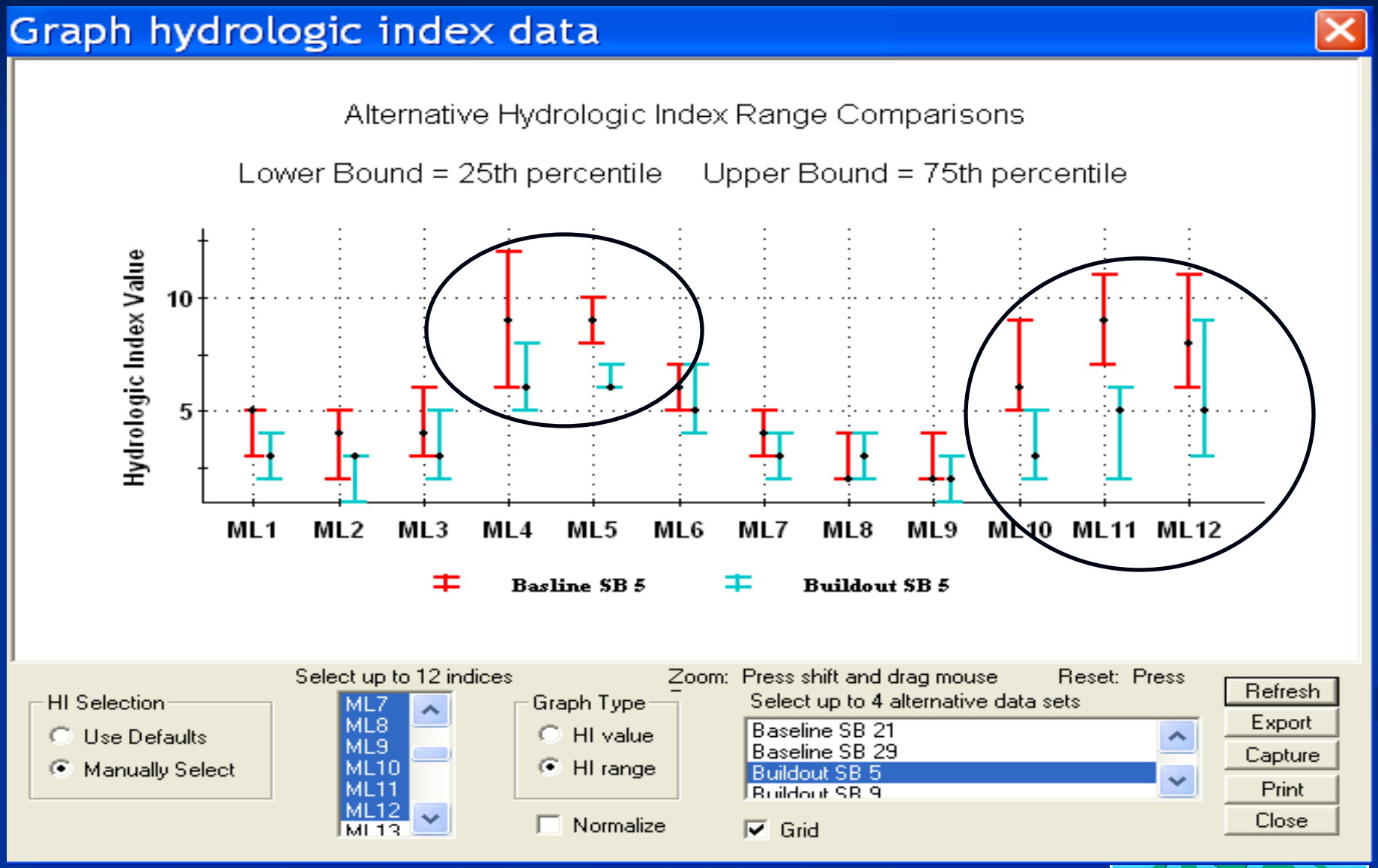

Delaware River Basin Commission

Conclusions……in part

Index	Units	SB 5	SB 9	SB 13
ML1-12	Median monthly minimum % - # of months	16-50 ↓ 11	14-57 ↓ 11	17-42 ↓ 10
FL1	<25%t - events/yr %	7 ↑ 175 ↑	4 ↑ 57 ↑	4 ↑ 44 ↑
DL16	Mean days/yr %	10 ↓ 57 ↓	3 ↓ 26 ↓	3 ↓ 33 ↓
MH1-12	Median monthly maximum % - # of months	9-150 ↑ 11	14-90 ↑ 11	-4 ↓-90 ↑ 12
FH5	>25%t - events/yr %	5 ↑ 46 ↑	4 ↑ 31 ↑	6 ↑ 40 ↑
DH15	Mean days/yr %	3 ↓ 35 ↓	2 ↓ 25 ↓	1 ↓ 20 ↓

Delaware River Basin Commission

Pocono Creek HIP

Task B objectives –

- If …"Flow/trout data suitable for developing testable hypotheses for flow/trout relationship?
- Test hypotheses.
- Results?
- Develop flow standards

Delaware River Basin Commission

General Periodicity Chart
Brook and Brown Trout

Stage	J	F	M	A	M	J	J	A	S	O	N	D
Adult												
Spawn												
Incub.												
Fingerlin												
Yearling												

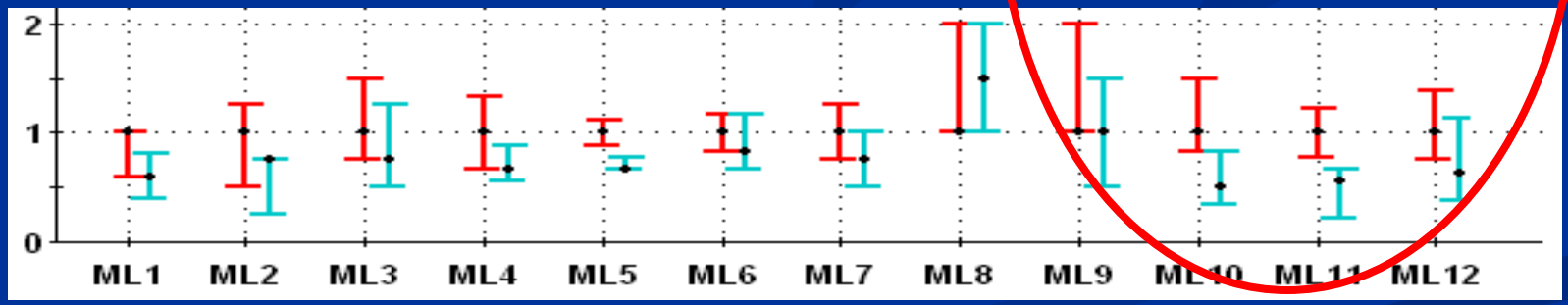

Median Monthly Minimum Flow

Delaware River Basin Commission

October 31, 2007 Discussion

- Which sub basins? All 29 or 7?
- Establish environmental standards and document ‘violations’ or…
- Test flow/‘trout’ (change in abundance) relationship.
- Or both?
- Time frame?

Delaware River Basin Commission

Next Steps…..

By May 2007

- Management Strategies
- Watershed Community Event

Phase II

- Local Adoption
- Local Implementation
- State Policy Revised



Delaware River Basin Commission

IMMEDIATE FUTURE DIRECTION

Through the "Seven Doors" Social Marketing

adapted from Les Robinson, Social Change Media.

- 1. Knowledge/awareness - Planning
- 2. Vision - Creates Desire
- 3. Skills – Make it Easy
- 4. Optimism Promote Benefits of Alternatives
- 5. Facilitation – Implementation
- 6. Stimulation – Watershed Community shares event => Galvanizes action
- 7. Feedback and reinforcement

Delaware River Basin Commission

COLLABORATIVE INNOVATIVE WATERSHED COMMUNITY EVENT

"Both science and art have the capacity to help us see much further than our everyday economy requires."

(Holmes Rolston III, Philosophy Gone Wild).

Delaware River Basin Commission

November 14, 2007

"DEVELOP RIGHT- SAVE A TROUT!"

Delaware River Basin Commission

Linking Sustainability Message to Watershed Community

New Watershed Partners!

- Chamber of Commerce
- Corporations
- Arts League
- University
- Media
- Local Officials
- Residents
- Tourists

sanofi pasteur
The vaccines business of sanofi-aventis Group

ESU
EAST STROUDSBURG UNIVERSITY

Pocono Mountains Chamber of Commerce
Promoting Prosperity

POCONO RECORD
News & Information from Northeast Pennsylvania

DRBC
Delaware River Basin Commission

PHASE II

FUTURE DIRECTIONS:

A. Local Protection Measures

- **Developed**
- **Adopted**
- **Implemented**

B. Watershed Sustainability Indicators

- Developed
- Promoted
- Adopted

c. Economic Future Alternatives Analysis

D. State Water Resources Protection Measures Influenced

TRUE PARTNER

This research is funded by
U.S. EPA - Science To Achieve Results (STAR) Program
Grant #

GOAL MADE POSSIBLE:
To Establish a Collaborative Community Process to Develop Sustainable Watershed Practices Based on Sound Science.

EPA Funded Project: USGS and DRBC

EPA – ORD Edison NJ and Cincinnati OH: Developed tools that will be useful in other watersheds; Provided training, equipment, and technical support.

EPA – ORD, EPA Region 3 and EPA – ORD CNS: Excellent support and collaboration, No-Cost Extension, networking opportunities, patience and good humor.

New Linkages with **PA DEP, USGS** Science Center, Ft. Collins CO

Delaware River Basin Commission

Pamela V'Combe, Watershed Planner
Delaware River Basin Commission
pvcombe@drbc.state.nj.us
(609) 883-9500 x226



Delaware River Basin Commission